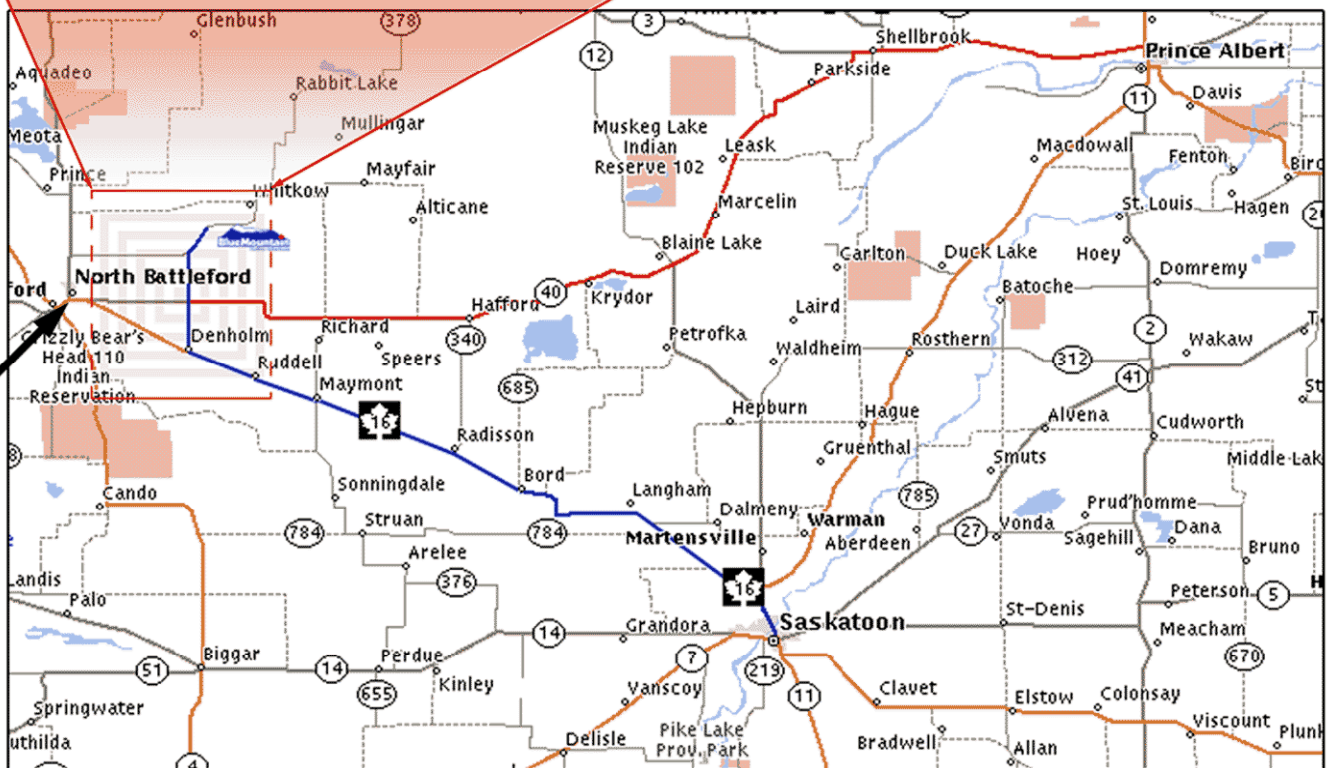
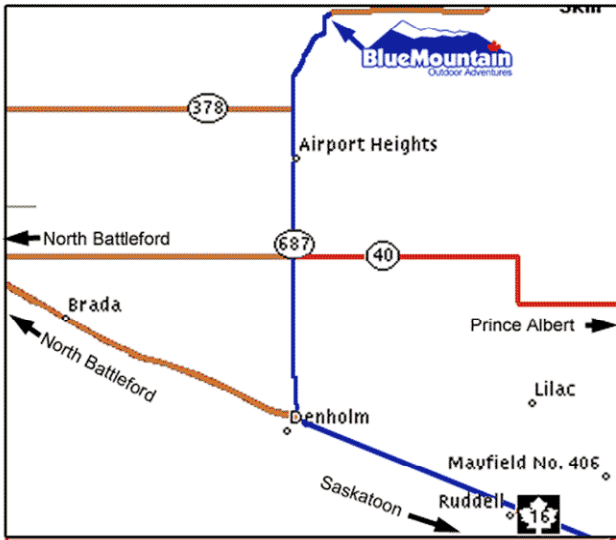




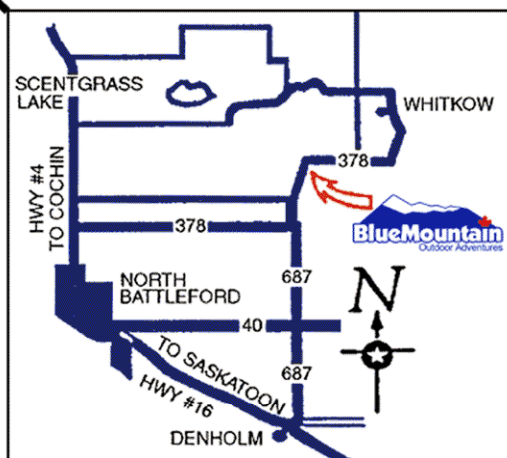
ROAD MAP

FROM: SASKATOON

FROM: PRINCE ALBERT



From: North Battleford



Blue Mountain Outdoor Adventure Center is located 1 1/2 hours west from Saskatoon via Highway #16 and Grid # 687 north at the town of Denholm (which eventually turns into Highway # 378).

To reach us from Prince Albert, take Highway #3 and turn left (south) to Parkside - Stay on Highway #40 until you reach the turn off to Airport Heights (Highway #687) Highway #687 will eventually turn into Highway #378.

To reach us from North Battleford, travel north on Highway # 4 for 5 kilometers, then turn east on Highway # 378 and travel approximately 25 kilometers.

To reach us from Edmonton, travel east on Highway # 16 for approximately 3 1/2 hours to North Battleford, and follow the directions above.

The closest International Airport is located in Saskatoon, SK